







2023 Johnson County Cropland Data Layer









Land Cover Categories
(by decreasing acreage)

AGRICULTURE*

-  Grass/Pasture
-  Soybeans
-  Corn
-  Other Hay/Non Alfalfa
-  Dbl Crop WinWht/Soybeans
-  Winter Wheat
-  Sod/Grass Seed
-  Sorghum
-  Alfalfa
-  Oats
-  Triticale
-  Sunflowers
-  Dbl Crop Soybeans/Oats
-  Clover/Wildflowers
-  Millet
-  Turnips

NON-AGRICULTURE**

-  Developed/Low Intensity
-  Developed/Open Space
-  Developed/Medium Intensity
-  Deciduous Forest
-  Developed/High Intensity
-  Open Water

