
















# 2023 Ford County Cropland Data Layer









Land Cover Categories  
(by decreasing acreage)

### AGRICULTURE\*

-  Grass/Pasture
-  Winter Wheat
-  Fallow/Idle Cropland
-  Sorghum
-  Corn
-  Alfalfa
-  Soybeans
-  Dbl Crop WinWht/Sorghum
-  Triticale
-  Oats
-  Rye
-  Dbl Crop WinWht/Corn
-  Sunflowers
-  Other Hay/Non Alfalfa
-  Dbl Crop WinWht/Soybeans
-  Cotton

### NON-AGRICULTURE\*\*

-  Developed/Open Space
-  Developed/Low Intensity
-  Developed/Medium Intensity
-  Woody Wetlands
-  Herbaceous Wetlands
-  Open Water

