


















2023 Crawford County Cropland Data Layer









Land Cover Categories
(by decreasing acreage)

AGRICULTURE*

-  Grass/Pasture
-  Soybeans
-  Corn
-  Dbl Crop WinWht/Soybeans
-  Other Hay/Non Alfalfa
-  Sorghum
-  Winter Wheat
-  Dbl Crop WinWht/Sorghum
-  Alfalfa
-  Dbl Crop Soybeans/Oats
-  Oats
-  Dbl Crop WinWht/Corn
-  Clover/Wildflowers
-  Other Crops
-  Dbl Crop Barley/Soybeans
-  Sunflowers

NON-AGRICULTURE**

-  Deciduous Forest
-  Developed/Open Space
-  Woody Wetlands
-  Developed/Low Intensity
-  Open Water
-  Developed/Medium Intensity

