



2022 Jackson County Cropland Data Layer









Land Cover Categories
(by decreasing acreage)

AGRICULTURE*

-  Grass/Pasture
-  Soybeans
-  Corn
-  Other Hay/Non Alfalfa
-  Winter Wheat
-  Alfalfa
-  Sorghum
-  Dbl Crop WinWh/Soybeans
-  Oats
-  Triticale
-  Sod/Grass Seed
-  Clover/Wildflowers
-  Rye
-  Fallow/Idle Cropland
-  Millet
-  Dbl Crop WinWh/Sorghum

NON-AGRICULTURE**

-  Deciduous Forest
-  Developed/Open Space
-  Developed/Low Intensity
-  Mixed Forest
-  Open Water
-  Developed/Medium Intensity

