




2019 Hodgeman County Cropland Data Layer









Land Cover Categories
(by decreasing acreage)

AGRICULTURE*

-  Grass/Pasture
-  Winter Wheat
-  Fallow/Idle Cropland
-  Sorghum
-  Corn
-  Triticale
-  Alfalfa
-  Soybeans
-  Dbl Crop WinWht/Sorghum
-  Dbl Crop WinWht/Corn
-  Oats
-  Cotton
-  Rye
-  Other Hay/Non Alfalfa
-  Dbl Crop Triticale/Corn
-  Barley

NON-AGRICULTURE**

-  Developed/Open Space
-  Woody Wetlands
-  Open Water
-  Herbaceous Wetlands
-  Developed/Low Intensity
-  Deciduous Forest

